


## *Ciudades Auto Sostenibles Amazónicas*

h # " ) 8 ° ·  
u " ) h y yMO ·

- 
- 
- 
- 
- 
- 



@

*Ciudades Auto Sostenibles Amazónicas*



## Contents

@

ü · · · · · o · · · · ·  
° h · · · · ·  
" u · · · · ·

# 1. The multidimensionality of relocation. Self recovery and livelihoods strategies beyond planning failure

A) Planned relocation and resettlement in the context of disaster and climate change



## B) The multi dimensions of relocation and resettlement

### 1. Land

Case study Box 1.





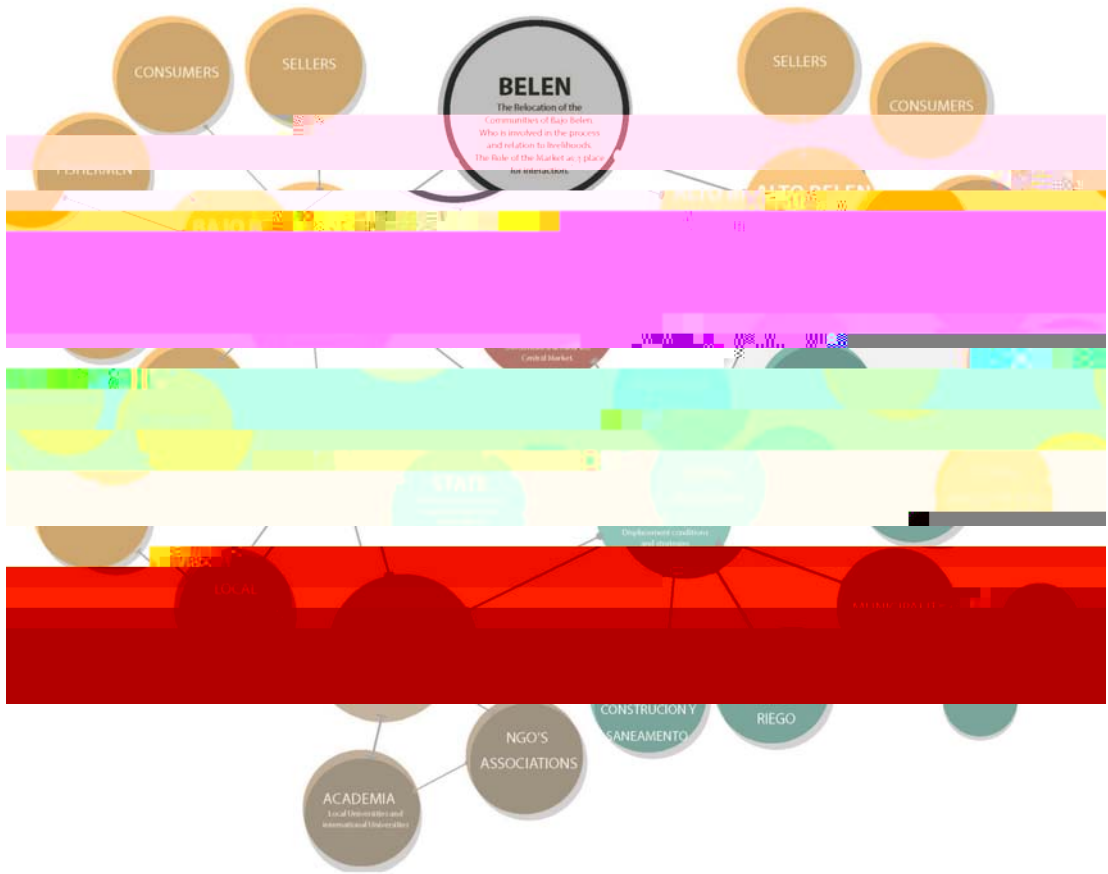


## 2. Participation

### 3. Governance

Case study Box 3.










Figure. Land use map (part). "Plano de Desarrollo Urbano Sostenible de la Ciudad de Iquitos" (Source: Province of Maynas)<sup>22</sup>

## 5. Tenure




*Figure. Demolition of the house in Bajo Belen. Courtesy CASA team.*

Case study Box 5.



*Figure. Settlement layout and houses built as of December 2017.*



*Figure. Extension and changes in the relocation site. July 2017. Photo by Giovanna Astolfo*

## 7. Livelihoods




Figure. Supply chain showing an example of traditional product circuit in Bajo Belen. Produced by DPU students, 2017

Case study Box 7.







#

## C) Resettlement and gender







---



D) Self recovery and livelihoods strategies. What (self)sustainable relocation tell us

---

---

Project Box 3. Community land trust (Puerto Rico)

---

---

Project Box 4. "Newland for lost land, New homes for lost homes".



















C) Home and livelihoods in the Amazon: articulating the notion of multisitedness



















## References







